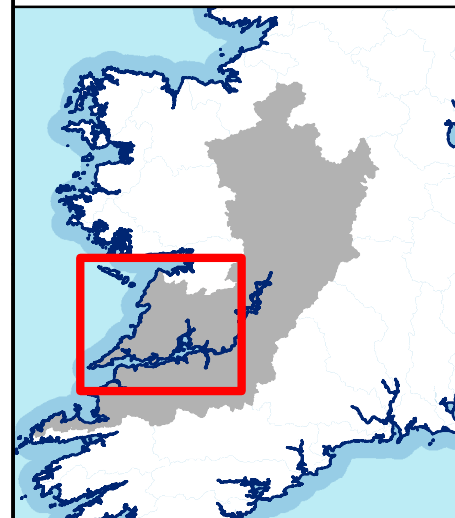









## UoM 27 - Overview



### Legend

-  Area for Flood Risk Review (AFRR)
-  Community at Risk (CAR)
-  Individual Risk Receptors (IRR)
-  Local Authority Boundary
-  Unit of Management 27
-  River Network
-  Urban Areas

V0_A	03/10/2011	IRR and Additional AFRR Included	SF/AD	JC	IB/JM	JM
V0_0	01/07/2011	Initial map	SF/AD	JC	IB/JM	JM
Rev.	Rev. Date	Purpose of revision	Orig/Dwn	Checkd	Rev'd	Apprv

**JACOBS**

Client



Project	<b>Shannon CFRAM Study</b> Flood Risk Review Map
---------	---

Title	UoM 27 - Overview
-------	-------------------

Drawing Status	FINAL
----------------	-------

Job No.	32103000
---------	----------

Figure N

Scale	1:325 000 @ A3
-------	----------------

Scale

	AD/SF
--	-------

Copyright reserved  
Jacobs UK Ltd

95 Bothwell Street, Glasgow, G2 7H

---

Includes Ordnance Survey Ireland data reproduced under OSi Licence number EN0021011.  
Unauthorised reproduction infringes Ordnance Survey Ireland and Government of Ireland copyright, © Ordnance Survey Ireland, 2011